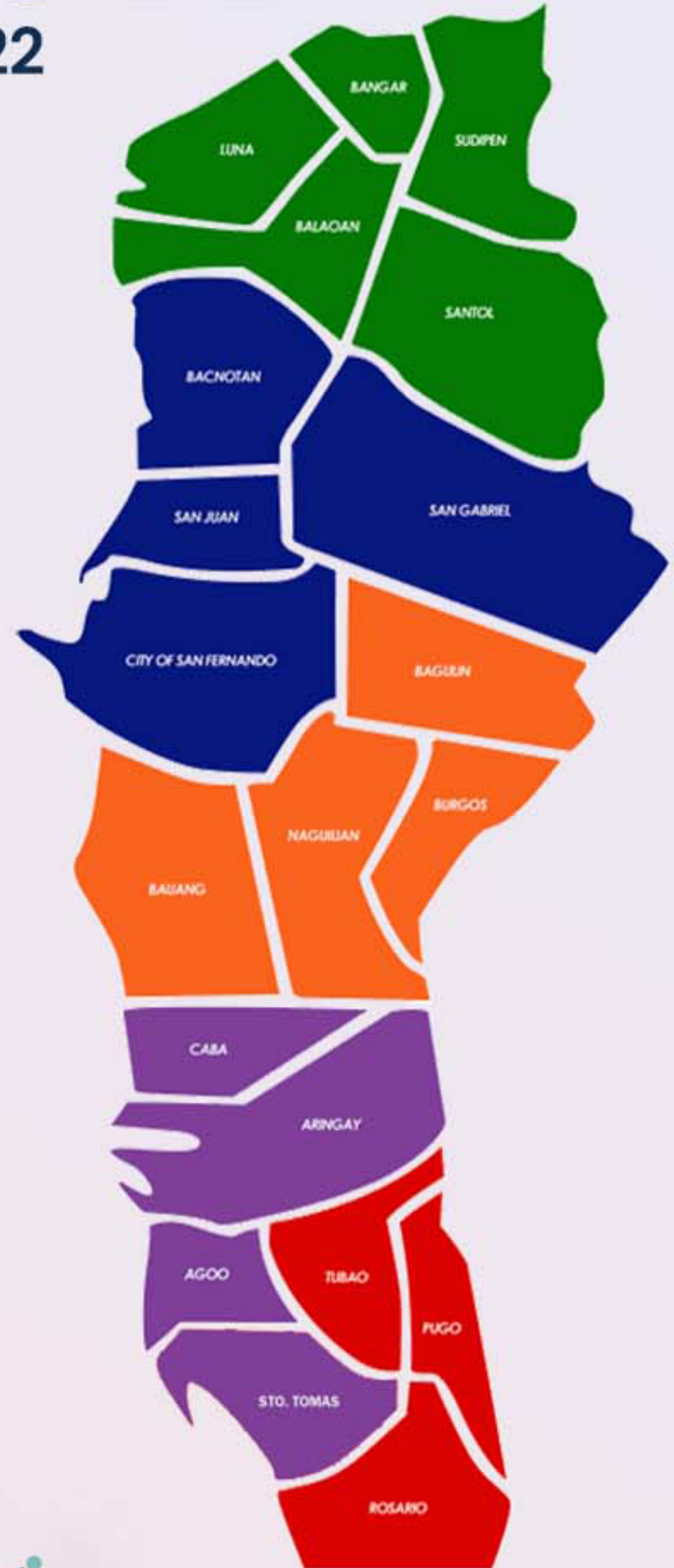




# LA UNION

Provincial Statistics 2022  
Quick Facts



# GEOGRAPHICAL LOCATION

## CAPITAL

City of San Fernando

## LOCATION



273 km North of Manila  
57 km West of Baguio City

## POLITICAL BOUNDARIES



Ilocos Sur on the North  
Pangasinan on the South  
Benguet on the East  
Philippine Sea on the West

# DEMOGRAPHICS

## POPULATION



**822,352**  
PSA Actual Census  
of Population (2020)  
**786,653**  
PSA Actual Census  
of Population (2015)

## GROWTH RATE



**0.94%** (2015–2020)  
PSA Actual Census of  
Population (2020)

## NUMBER OF HOUSEHOLD



**205,034**  
PSA Actual Census  
of Population (2020)

## HOUSEHOLD POPULATION



**820,343**  
PSA Actual Census  
of Population (2020)

## MALE



**414,862**  
PSA Actual Census  
of Population (2020)  
Household Population

## FEMALE



**405,481**  
PSA Actual Census  
of Population (2020)  
Household Population

## 0–14 YEARS OLD



**216,040**  
PSA Actual Census  
of Population (2020)  
Household Population

## 15–64 YEARS OLD



**541,908**  
PSA Actual Census  
of Population (2020)  
Household Population

## 65 YEARS OLD AND OVER



**62,395**  
PSA Actual Census  
of Population (2020)  
Household Population

## AVERAGE HHs SIZE



**4.3**  
PSA Population Estimate  
(Base 2000–2010)

**4.0**  
PSA Actual Census  
of Population (2020)

## SEX RATIO (%)



**102**  
Male to Female Ratio  
PSA Actual Census  
of Population (2020)

## DEPENDENCY RATIO (%)



**54**  
PSA Actual Census  
of Population (2015)

## POPULATION DENSITY



**550**  
PSA Actual Census  
of Population (2020)  
(persons/ sq.km)

## MAJOR DIALECTS



Ilocano, Tagalog,  
English

## RELIGION



Predominantly  
Roman Catholic

## REGISTERED BIRTHS



**9,000**  
PSA 2022 Data

## REGISTERED DEATHS



**8,016**  
PSA 2022 Data

## REGISTERED MARRIAGES



**2,690**  
PSA 2022 Data

# TRADE AND INDUSTRY

## BUSINESS ESTABLISHMENTS (CY 2021)

### AGRICULTURE



### INDUSTRY



### SERVICE



### MAJOR INDUSTRIES

Trading, Tobacco Re-drying, Basi Making, Bamboo Furniture, Antique  
 Furniture Making, Cement, Feeds, GI Sheets, Fertilizers

### TRADITIONAL PRODUCTS

Soft brooms, Baskets, Hand-woven  
 Blankets, Clay Pottery, Rice Wine (Tapuey), Basi (Sugar Cane Wine),  
 Vinegar, Wood Carving, Native Rice Cakes, Dried Fish

## NUMBER OF ESTABLISHMENTS BY INDUSTRY (2021)



### AGRICULTURE, FORESTRY & FISHERY



### MINING AND QUARRYING



### MANUFACTURING



### ELECTRICITY, GAS, STEAM, AND AIR CONDITION SUPPLY



### PROFESSIONAL, SCIENTIFIC, AND TECHNICAL ACTIVITIES



### ARTS, ENTERTAINMENT, AND RECREATION



### WATER SUPPLY, SEWERAGE, WASTE MANAGEMENT AND REMEDIATION ACTIVITIES



### CONSTRUCTION



### WHOLESALE AND RETAIL TRADE, REPAIR OF MOTOR VEHICLES AND MOTORCYCLES



### TRANSPORTATION & STORAGE



### ADMINISTRATIVE AND SUPPORT SERVICE ACTIVITIES



### OTHER SERVICES ACTIVITIES



### ACCOMMODATION & FOOD SERVICE ACTIVITIES



### INFORMATION AND COMMUNICATION



### FINANCIAL & INSURANCE ACTIVITIES



### REAL ESTATE ACTIVITIES



### EDUCATION



### HUMAN HEALTH AND SOCIAL WORK ACTIVITIES



## REGISTERED ENTERPRISES CY 2022



### NUMBER OF AUTOMATED MACHINES CY 2020

#### UNIVERSAL/COMMERCIAL BANKS



#### THRIFT BANKS



#### RURAL BANKS



### NUMBER OF BANKS CY 2020

#### HEAD OFFICE



#### BRANCHLITE



#### BRANCH



# SOCIAL WELFARE AND HOUSING CY 2020

## DAY CARE CENTERS



621

## DAY CARE WORKERS



596

## DAY CARE CHILDREN



14,789

## SENIOR CITIZENS



97,302

## CENTENARIAN



18

## KALIPI MEMBERS



736

## LUVWI MEMBERS



11,193

## SINGLE PARENT WITH ID CARDS



2,978

## INDIGENOUS PEOPLE



89,120

## OCCUPIED HOUSING UNITS (2010)



159,031

Source of Data: PSWDO, PSA

# INCOME CLASS BY MUNICIPALITY / CITY: CY 2022

## 1ST CLASS

Balaoan, District I



Bacnotan, District I



Bauang, District II



Naguilian, District II



Agoo, District II



Rosario, District II



## 2ND CLASS

San Juan, District I



Aringay, District II



## 3RD CLASS

Bangar, District I



Luna, District I



City of San Fernando, District I



## 4TH CLASS

Santol, District I



Sudipen, District I



San Gabriel, District I



Caba, District II



Sto. Tomas, District II



Tubeo, District II



## 5TH CLASS

Bagulin, District II



Burgos, District II



Pugo, District II



# PHYSICAL CHARACTERISTICS AND LAND USE

## LAND AREA



149,309 hectares  
(149,309 sq.km.)

## FOREST/WOODED



41,240 (27.62%)

## TERRAIN



Predominantly  
Hilly

## BARELAND



14,788 (3.30%)

## CLIMATE



Wet and Dry  
Season

## WETLAND



191 (0.13%)

## AGRICULTURAL



54,701 (36.64%)

## BUILT-UP



15,555 (10.42%)

## GRASSLAND/SHRUBLAND



22,834 (15.29%)

Source of Data: DENR

# ORGANIZATION CY 2022

## AVERAGE NUMBER OF VOTERS/ PRECINCT



145

## TOTAL NUMBER OF REGISTERED VOTERS



538,730

## PGLU EMPLOYEES



1,913

## PGLU OCCUPATION RATE



71.03%

## AGENCY PROCUREMENT COMPLIANCE AND PERFORMANCE INDICATOR



2.83

Source of Data: OPA-HRMU, COMELEC

# TOURISM CY 2022

## TOURIST ARRIVALS



## ACCREDITED:

### TRAVEL AND TOURS



### HOTEL AND TOURIST INN



### RESORTS



### RESTAURANTS



Source of Data: LUPTO, DOT

# SOCIAL WELFARE AND HOUSING CY 2022

## DAY CARE CENTERS



## DAY CARE WORKERS



## DAY CARE CHILDREN



## SENIOR CITIZENS



## CENTENARIAN



## KALIPI MEMBERS (2020)



## LUVWI MEMBERS (2020)



## SINGLE PARENT WITH ID CARDS



## INDIGENOUS PEOPLE (2020)



## OCCUPIED HOUSING UNITS (2010)



## OWWA MEMBERS

54,225

Source of Data: PSWDO, PSA

# FINANCE CY 2022

## CLASSIFICATION



First Class Province

## EXPENDITURES (GF)



Php 2,694,533,329.24

## REVENUE (GF)



Php 3,280,304,851.94

Source of Data: OPACC, PBO, PTO

# POLITICAL SUBDIVISION

## COMPOSITION



1 City  
19 Municipalities  
576 Barangays  
2 Congressional Districts

# PEACE AND ORDER CY 2022

## POLICEMEN- POPULATION RATIO



1: 1,062

## CRIME AGAINST PERSON



92

## CRIME AGAINST PROPERTY



96

## INDEX CRIME



188

## NON- INDEX CRIME



774

## NUMBER OF SECURITY AGENCY



9

## NUMBER OF POLICE OUTPOST



26

## NUMBER OF CCTV



3,805

Source of Data: PNP-LUPPO



# AGRICULTURE CY 2022

## FOOD SUFFICIENCY

### CROPS & FISHERIES RICE



### GREEN CORN



### LEAFY VEGETABLES



### FRUIT VEGETABLES



### FRUITS



### LEGUMES



### ROOT CROPS



### FISH



### LIVESTOCK BEEF



### PORK



### CARABEEF



### CHEVON



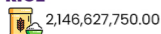
### POULTRY



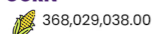
## INCOME GENERATED (IN PHP)

### CROPS AND FISHERIES

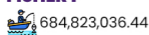
#### RICE



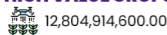
#### CORN



#### FISHERY

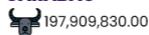


#### HIGH VALUE CROPS

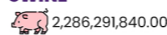


### LIVESTOCK

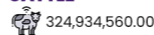
#### CARABAO



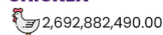
#### SWINE



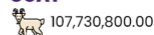
#### CATTLE



#### CHICKEN



#### GOAT



## EMPLOYMENT GENERATED

### CROPS AND FISHERIES

#### RICE



#### FISHERY



#### CORN



#### HIGH VALUE CROPS



### LIVESTOCK

#### CARABAO



#### SWINE



#### CATTLE



#### CHICKEN




#### GOAT



# INFRASTRUCTURE AND UTILITIES

## ROAD NETWORK

 2,566.1927 km

## LENGTH OF BRIDGES

 13,433.64 LM


## AIRPORT

 1 Domestic

## SEAPORT

 1 International

## POWER

 100% energized

## WATER DISTRICTS



## POSTAL COVERAGE AND TELEGRAPH FACILITIES

 100%

## TELEPHONE CONNECTION (CY 2022)



**INSTALLED**



55,976

**SUBSCRIBED**



33,830

## NUMBER OF REGISTERED VEHICLES (CY 2022)

### CARS

 11,731

### TRUCKS AND BUSES

 2,770

### JEEP AND BANS

 33,106

### TRAILER

 222

### MOTORCYCLES

 178,257

## NUMBER OF CELL SITES (CY 2022)



**GLOBE**

66

**SMART**

83

**DITO**

13

Source of Data: DPWH, PEO, NTC, PPA, LUELCO, LUECO, LTO

# EDUCATION

## NUMBER OF SCHOOLS SY 2021-2022



### ELEMENTARY

Public 341  
Private 83

### SECONDARY

Public 111  
Private 49

### TERTIARY

University 4  
College 20

## TEACHER-PUPIL/STUDENT RATIO SY 2021-2022

PUBLIC ELEMENTARY  
SCHOOLS 1:25

PUBLIC SECONDARY  
SCHOOLS 1:26

## CLASSROOM-PUPIL/STUDENT RATIO SY 2021-2022

PUBLIC ELEMENTARY  
SCHOOLS 1:25

PUBLIC SECONDARY  
SCHOOLS 1:18

## NUMBER OF ENROLEES IN LA UNION

### ELEMENTARY (SY 2021-2022)

Public 90,645  
Private 6,320

### UNIVERSITY (SY 2021-2022)

17,6974

### SECONDARY (SY 2021-2022)

Public 76,815  
Private 8,586

### COLLEGE (SY 2021-2022)

17,230

### TVET (CY 2022)

3,166

## PERFORMANCE INDICATORS SY 2021-2022 (LUSDO)

### NET ENROLMENT RATE



#### PUBLIC ELEMENTARY

Male 89.03%  
Female 87.56%

#### PUBLIC SECONDARY (JHS)

Male 80.11%  
Female 80.14%

#### PUBLIC SECONDARY (SHS)

Male 56.38%  
Female 66.55%

### COMPLETION RATE



#### PUBLIC ELEMENTARY

Male 99.85%  
Female 99.76%

#### PUBLIC SECONDARY (JHS)

Male 99.60%  
Female 100.00%

#### PUBLIC SECONDARY (SHS)

Male 99.20%  
Female 99.42%

### COHORT SURVIVAL RATE



#### PUBLIC ELEMENTARY

Male 99.90%  
Female 99.92%

#### PUBLIC SECONDARY (JHS)

Male 100.00%  
Female 100.00%

#### PUBLIC SECONDARY (SHS)

Male 100.00%  
Female 100.00%

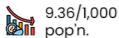
Source of Data: DepED LUSDO, CSF-SDO

Note: SHS - Senior High School

JHS - Junior High School

# HEALTH CY 2022

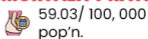
## CRUDE BIRTH RATE



## CRUDE DEATH RATE



## MATERNAL MORTALITY RATE



## CONTRACEPTIVE PREVALENCE RATE



## NUMBER OF :

### RURAL HEALTH UNITS



### BARANGAY HEALTH WORKERS



### BARANGAY HEALTH STATIONS



### PHYSICIANS



### DENTIST



### NURSES



### MEDICAL TECHNOLOGIST



### MIDWIVES



### NUTRITIONIST/ DIETICIANS



### SANITARY ENGINEERS



### SANITARY INSPECTORS



### HH WITH COMPLETE SANITATION FACILITIES




### HH USING SAFELY MANAGED DRINKING WATER SERVICES



### HH WITH SATISFACTORY SOLID WASTE MANAGEMENT



### BARANGAYS DECLARED ZERO OPEN DEFECATION



### HOSPITALS



# HUMAN RESOURCE


## LF PARTICIPATION RATE (2020)




## LABOR FORCE (LF 2020)



## EMPLOYMENT RATE (2020)




## POVERTY INCIDENCE OF POPULATION



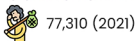
## POVERTY INCIDENCE OF FAMILIES



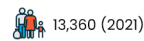
## UNEMPLOYMENT RATE (2020)



## MAGNITUDE OF POOR POPULATION



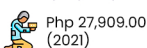
## MAGNITUDE OF POOR FAMILIES



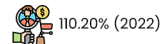
## UNDEREMPLOYMENT RATE (2020)



## ANNUAL PER CAPITA POVERTY THRESHOLDS



## CONSUMER PRICE INDEX



## EMPLOYMENT DISTRIBUTION BY INDUSTRY (2021)

### AGRICULTURE



### INFLATION RATE



### PURCHASING POWER OF PESO



### INDUSTRY



### SERVICES



Source of Data: PSA